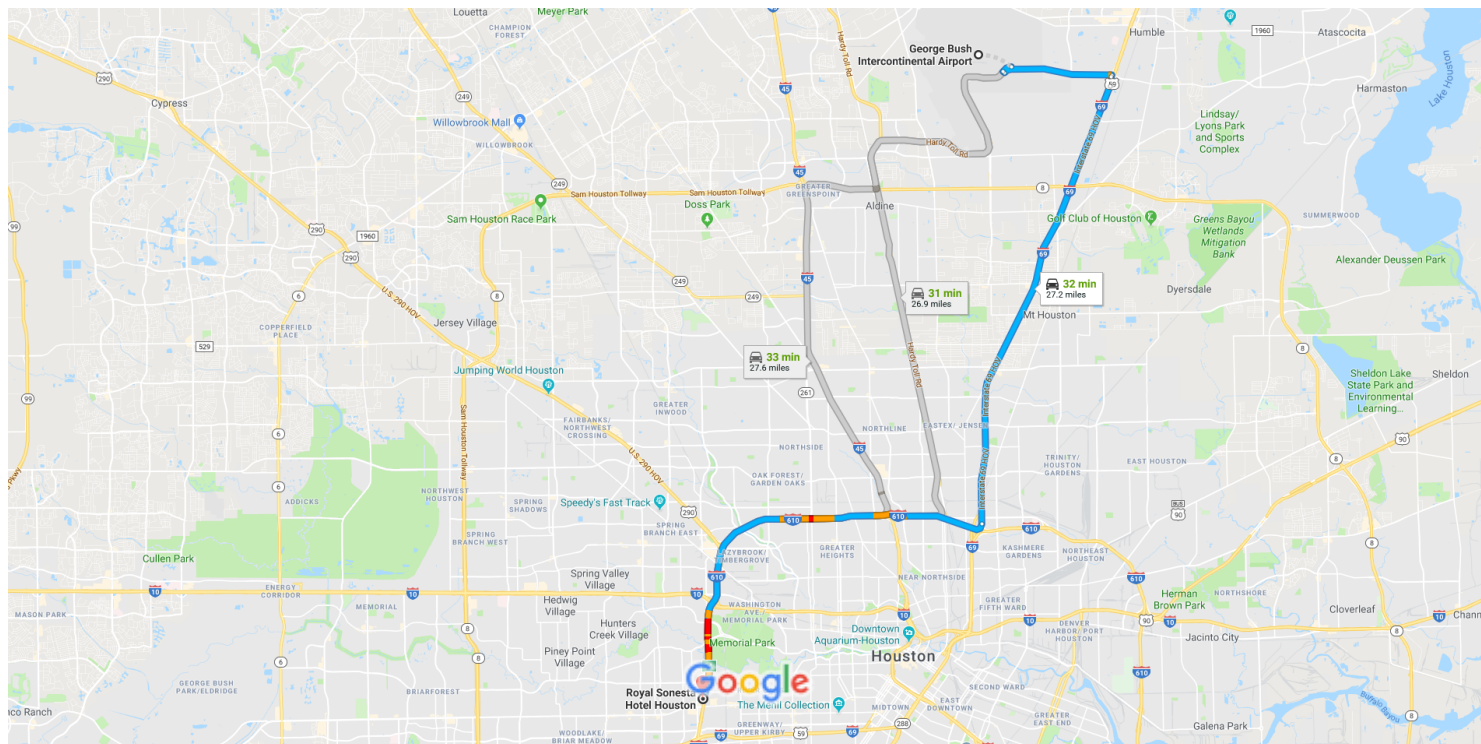




George Bush Intercontinental Airport to Royal Sonesta Hotel Houston

Drive 27.2 miles, 32 min



Map data ©2018 Google 2 mi

George Bush Intercontinental Airport

2800 N Terminal Rd, Houston, TX 77032

Get on I-69 from Will Clayton Pkwy

- ↑ 1. Head west on Jetero Blvd/Will Clayton Pkwy 6 min (3.5 mi)

- ↶ 2. Turn left toward Jetero Blvd/Will Clayton Pkwy 0.3 mi

- ↶ 3. Turn left at the 1st cross street onto Jetero Blvd/Will Clayton Pkwy 246 ft
 - i Continue to follow Will Clayton Pkwy
 - i Pass by Waffle House (on the right in 2.7 mi)

- ↷ 4. Turn right onto 4th St/Eastex Freeway Service Rd 2.9 mi


- ↑ 5. Use the left lane to take the US 59 S/I-69 ramp 246 ft


- ↑ 0.3 mi

Follow I-69 and I-610 W to West Loop S in Houston. Take exit 9A from I-610 W


- ↑ 6. Merge onto I-69 23 min (23.3 mi)



- ↑ 12.3 mi

-  7. Use the right 2 lanes to merge onto I-610 W 10.8 mi

-  8. Take exit 9A toward San Felipe Rd 0.2 mi

Drive to West Loop S

-  9. Merge onto West Loop S 2 min (0.4 mi)

-  10. Use the right lane to stay on West Loop S 0.2 mi
 -  Destination will be on the right

Royal Sonesta Hotel Houston

2222 West Loop S, Houston, TX 77027

These directions are for planning purposes only. You may find that construction projects, traffic, weather, or other events may cause conditions to differ from the map results, and you should plan your route accordingly. You must obey all signs or notices regarding your route.