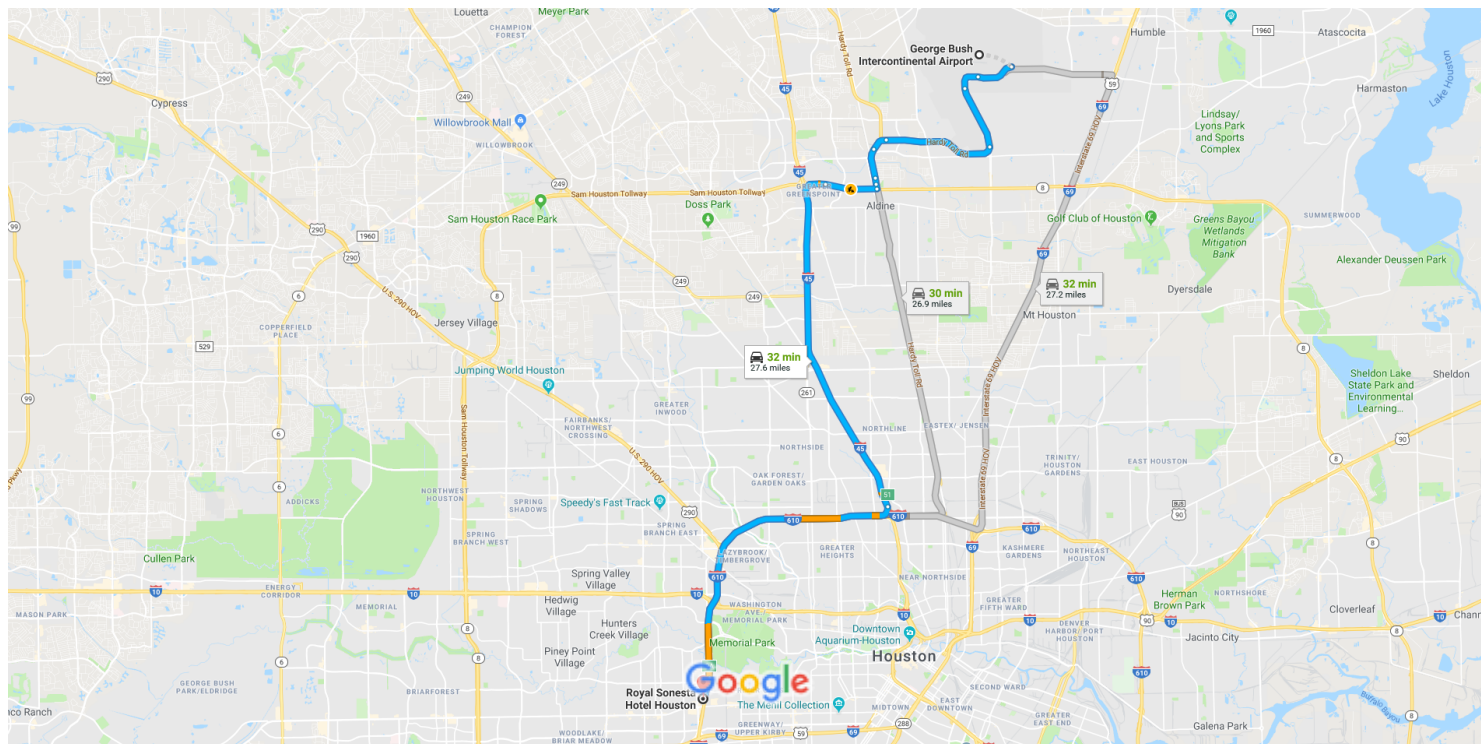




# George Bush Intercontinental Airport to Royal Sonesta Hotel Houston

Drive 27.6 miles, 32 min



## George Bush Intercontinental Airport









2800 N Terminal Rd, Houston, TX 77032

### Continue to Hardy Toll Rd




- 4 min (3.3 mi)
- ↑ 1. Head west on Jetero Blvd/Will Clayton Pkwy
- 1.0 mi
- ↗ 2. Use the left 2 lanes to take the ramp to I-45/Texas 8 Beltway
- 0.6 mi
- ↗ 3. Merge onto John F Kennedy Blvd
- 1.7 mi

### Continue on Hardy Toll Rd. Take I-45 S and I-610 W to West Loop S. Take exit 9A from I-610 W

- 26 min (23.9 mi)
- ↘ 4. Keep right to continue on Hardy Toll Rd
- ⚠ Toll road
- 2.9 mi
- ↘ 5. Use the left lane to take the exit toward Downtown/Texas 8 Beltway/I-45
- ⚠ Toll road
- 0.5 mi
- ↗ 6. Merge onto Hardy Toll Rd
- ⚠ Toll road
- 0.8 mi

-  7. Take the exit toward Texas Beltway 8/Sam Houston Parkway  
0.2 mi
-  8. Merge onto E Hardy Rd  
0.1 mi
-  9. Use the right 2 lanes to turn right onto Texas 8 Beltway Frontage Rd  
0.6 mi
-  10. Slight left onto the TX-8 W ramp  
0.1 mi
-  11. Merge onto TX-8 Beltway W  
0.7 mi
-  12. Use the right 2 lanes to merge onto I-45 S toward Downtown  
9.5 mi
-  13. Use the right 3 lanes to take exit 51 to merge onto I-610 W  
8.3 mi
-  14. Take exit 9A toward San Felipe Rd  
0.2 mi

### Drive to West Loop S

-  15. Merge onto West Loop S  
2 min (0.4 mi)
-  16. Use the right lane to stay on West Loop S  
0.2 mi
-  Destination will be on the right  
0.2 mi

## Royal Sonesta Hotel Houston

2222 West Loop S, Houston, TX 77027

These directions are for planning purposes only. You may find that construction projects, traffic, weather, or other events may cause conditions to differ from the map results, and you should plan your route accordingly. You must obey all signs or notices regarding your route.